

98

LOT

97

96

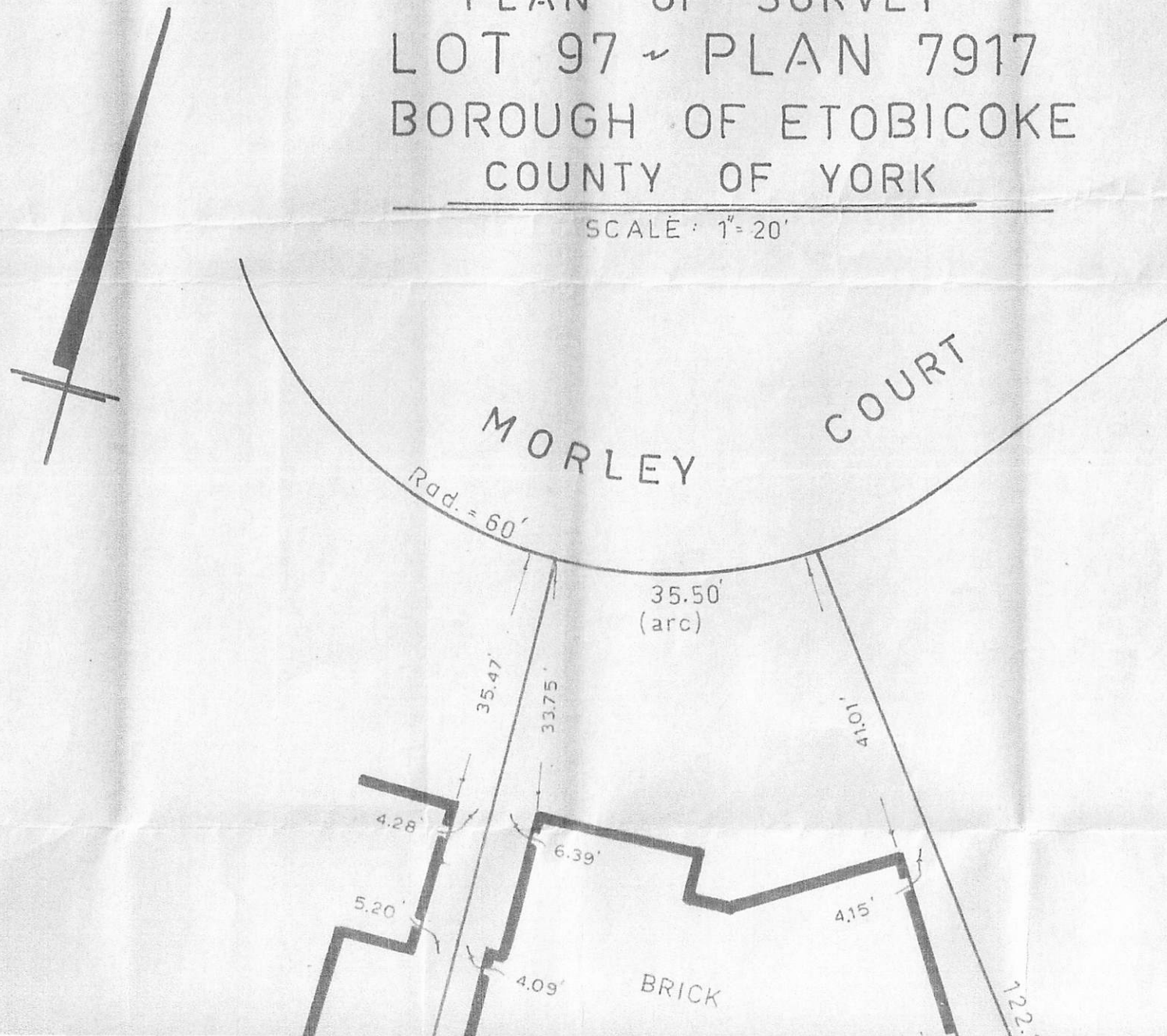
REFERENCE: 28-326



BROWNE, CAVELL AND JACKSON
 ONTARIO LAND SURVEYORS
 281 HUMBERCREST BLVD.
 TORONTO 9, RO. 6-6053
 PER: *[Signature]*
 ONTARIO LAND SURVEYOR
 TORONTO
 27 APRIL 67.

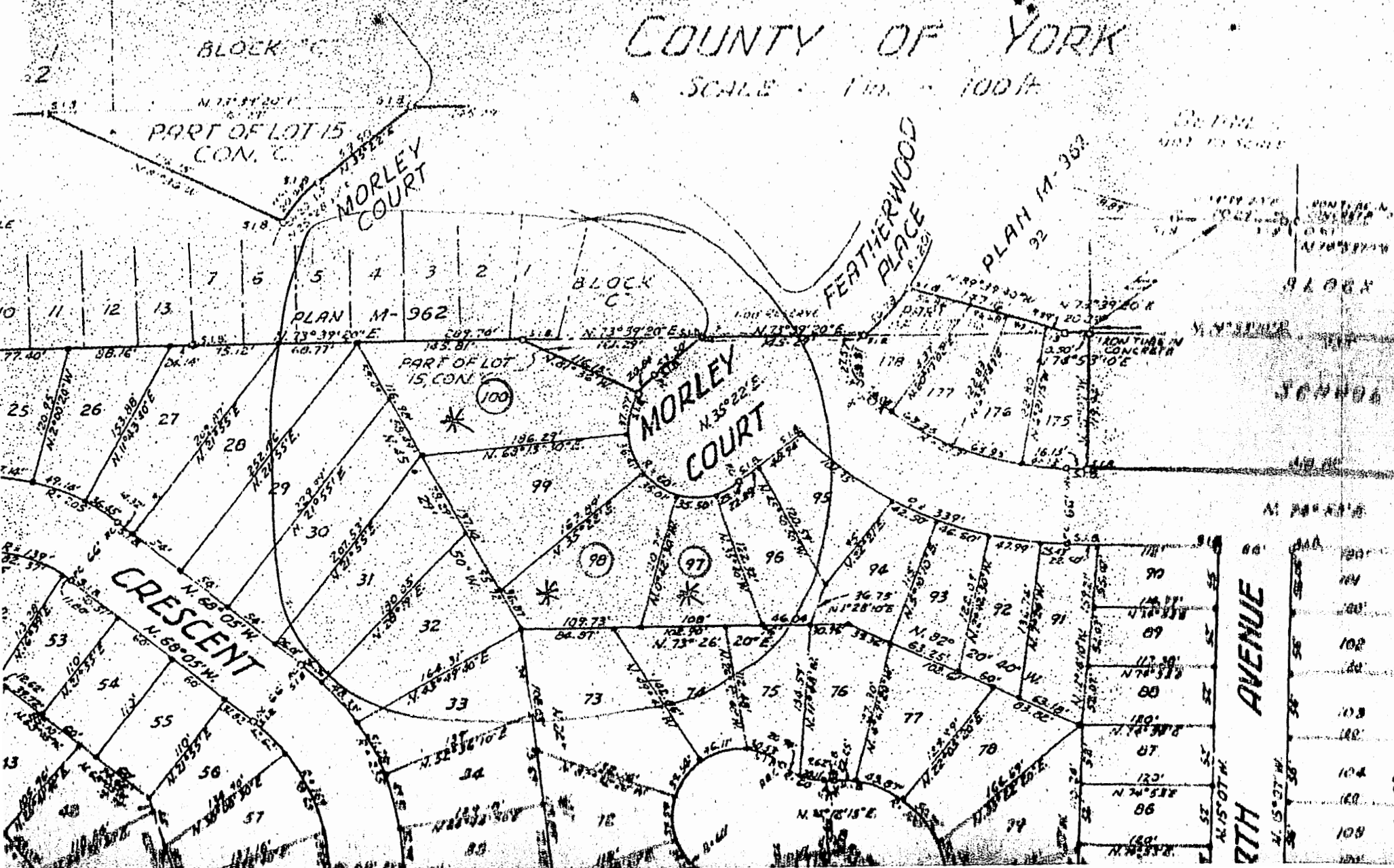
PLAN OF SURVEY
LOT 97 - PLAN 7917
BOROUGH OF ETOBICOKE
COUNTY OF YORK

SCALE: 1" = 20'



PARTS OF LOTS 15 & 16, CONCESSION 'C', FRONTING TOWNSHIP OF ETOBICOKE COUNTY OF YORK

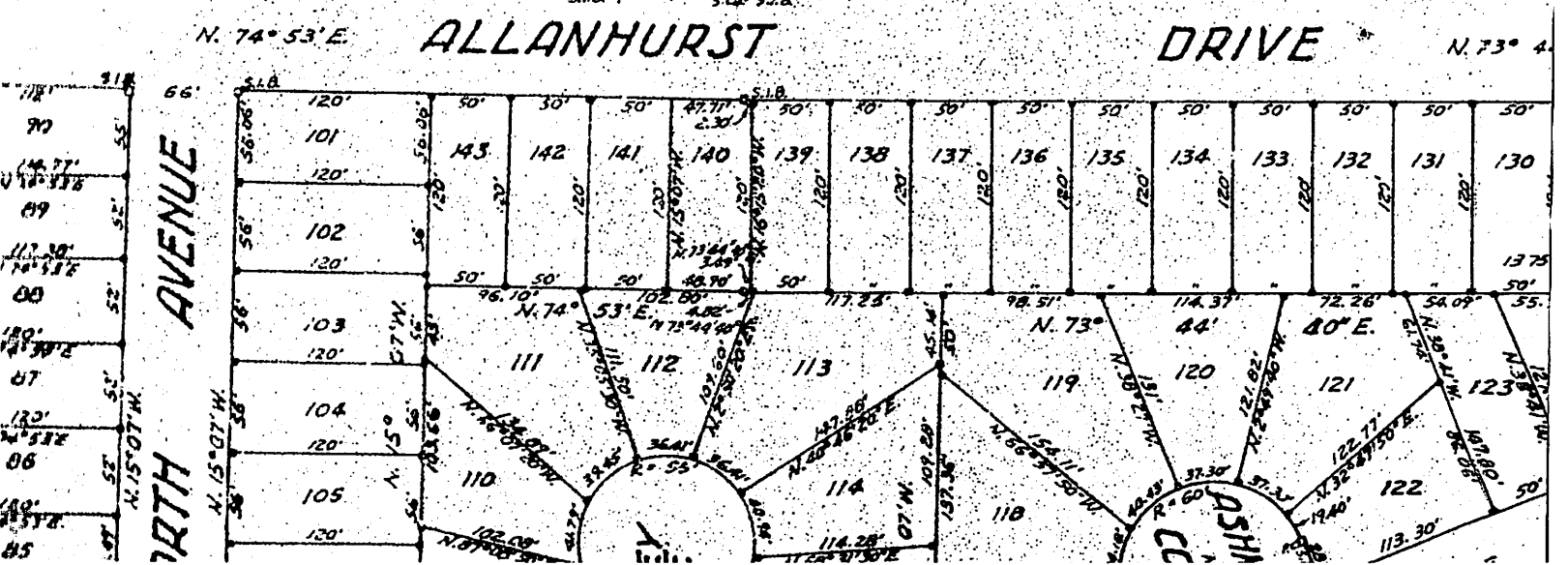
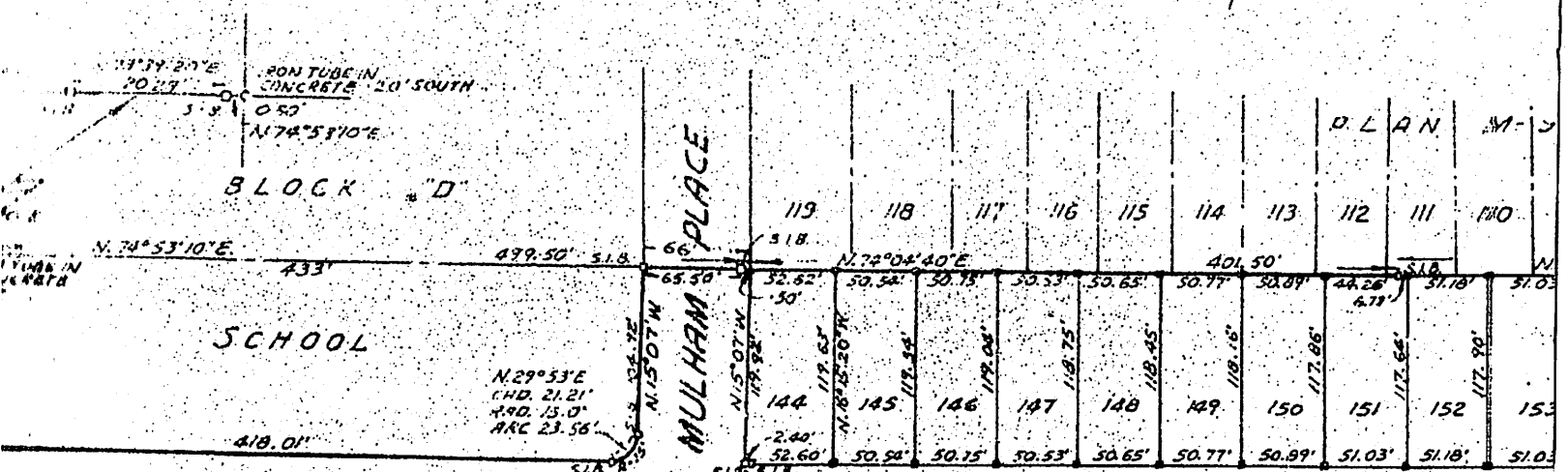
SCALE 1" = 100'

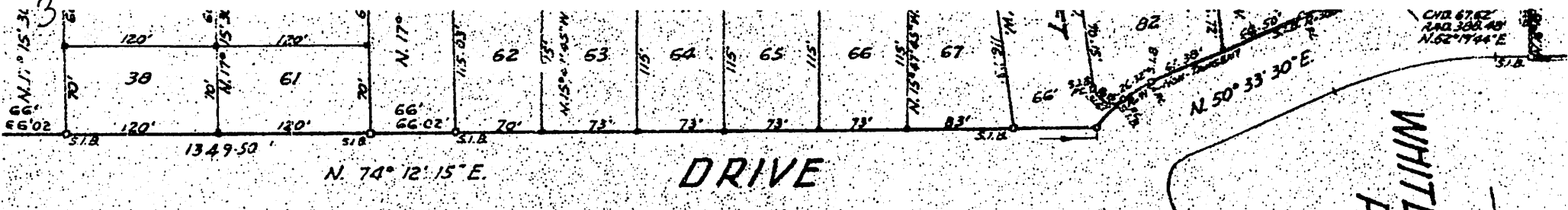


FRONTING THE HUMBER DOKE

C 31-
4-E10

DETAIL
NOT TO SCALE





MEASUREMENTS IN CURVED LIMITS
 ARC DISTANCES UNLESS OTHERWISE NOTED.
 BEARINGS HEREON ARE RELATED TO THE
 MERIDIAN OF THE ORIGINAL EASTERLY
 BOUNDARY OF ROYAL YORK ROAD.

SI.B. DENOTES STANDARD IRON BAR 1" X 48" LONG.
 SI.B. DENOTES IRON BAR 5/8" X 24" LONG.

SURVEYOR'S CERTIFICATE

I HEREBY CERTIFY THAT :-
 THIS SURVEY AND PLAN ARE CORRECT AND
 IN ACCORDANCE WITH THE SURVEYS ACT AND
 THE REGISTRY ACT AND THE REGULATIONS
 MADE THEREUNDER.
 THE SURVEY WAS COMPLETED ON THE 22nd DAY
 OF APRIL 1966.

DATED SEPT 22 1966
 F.M. Mc GREGOR
 ONTARIO LAND SURVEYOR.

DUPLICATE CERTIFICATE

WE CERTIFY THAT THIS PLAN IS A DUPLICATE
 COPY OF A PLAN, BEING A SUBDIVISION OF PARTS
 OF LOTS 15 & 16, CONCESSION C, FRONTING
 THE HUMBER, TOWNSHIP OF ETOBICOKE, COUNTY
 OF YORK, PREPARED BY US AND DATED
 THE 22nd DAY OF SEPTEMBER 1966

OWNER'S CERTIFICATE

- (1) THIS IS TO CERTIFY THAT :-
 LOTS 1 TO 178 BOTH INCLUSIVE, THE
 STREETS NAMED ALLANHURST DRIVE,
 ASHMILL COURT, BEWDLEY PLACE, BOSWORTH
 AVENUE, COURTSFIELD CRESCENT, MORLEY
 COURT, WHITECROFT PLACE & WOODCREST
 DRIVE, THE STREET WIDENING AND RESERVE
 "Z" AS DESIGNATED WITHIN THE AREA OF
 SURVEY OUTLINED HAVE BEEN LAID OUT
 IN ACCORDANCE WITH OUR INSTRUCTIONS.
- (2) THE STREETS AND WIDENINGS ARE HEREBY
 DEDICATED AS PUBLIC HIGHWAYS.


DATED THE 23 DAY OF SEPT 1966
 R.E. MacNAUGHTON Pres. Donald E. Fox Secy. TAMM

HOME SMITH PROPERTIES LIMITED

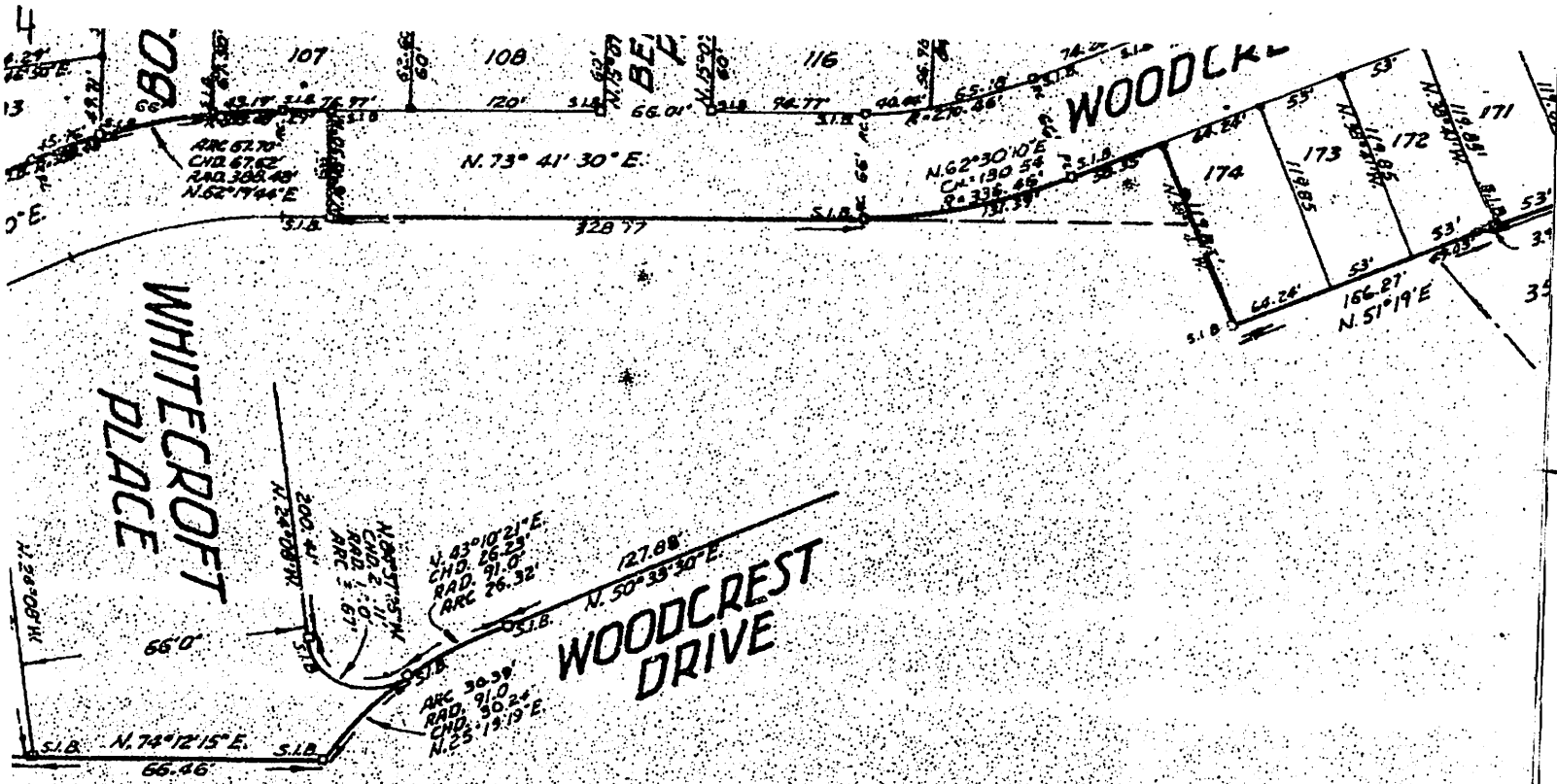
CONSENT OF MORTGAGEE

THE MORTGAGEES UNDER MORTGAGE REGISTERED AS
 NO 147923 HEREBY CONSENT TO THE REGISTRATION OF
 THIS PLAN.

DATED THE 26th DAY OF September 1966
 THE ROYAL TRUST COMPANY, TORONTO



17th October
 MINISTER OF MUNICIPAL AFFAIRS



7TH DRIVE

17th October 1966

OFFICE OF MUNICIPAL ENGINEER